



SUSTAINABLE & HEALTHY COMMUNITIES PROGRAM

EnviroAtlas: EPA, USDA Office of Environmental Markets, and Forest Trends' Ecosystem Marketplace

Anne Neale

US EPA



National Workshop on Water Quality Markets

Lincoln, NE

September 16th 2015

What is EnviroAtlas?

An online decision support tool giving users the ability to view, analyze, and download geospatial data and other resources; designed to inform decision-making, education, and additional research.

Developed through cooperative effort amongst multiple Federal agencies and other organizations.

EnviroAtlas:

- Geospatial indicators
- Supplemental data (e.g., boundaries, land cover, soils, hydrography, future projections, impaired water bodies, wetlands, demographics, roads)
- Analytic and interpretive tools
- **Coming soon: Ecosystem Marketplace Data**



Version 1 Released May 2014

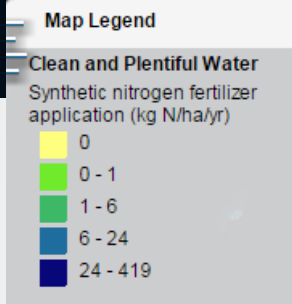
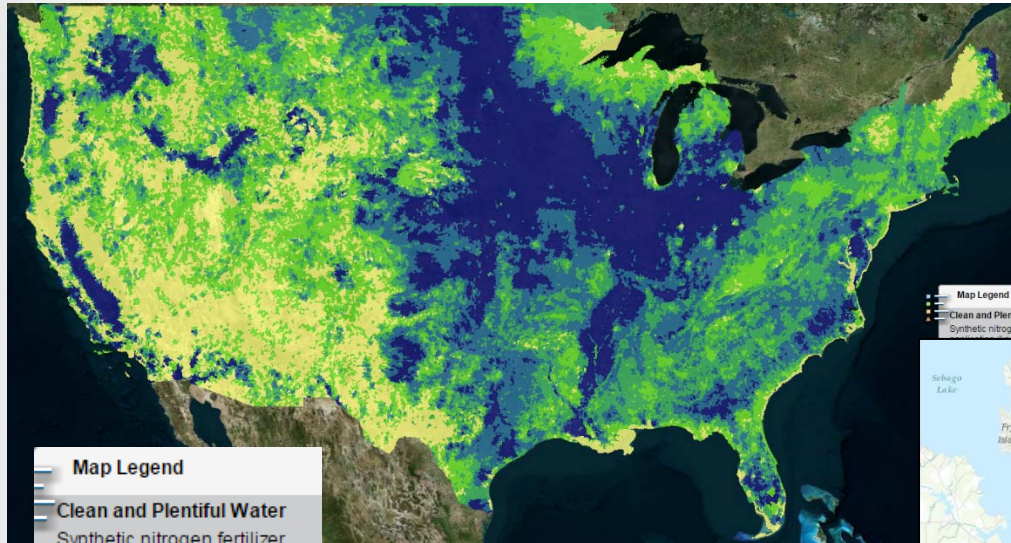
Nature's Benefit Categories in EnviroAtlas

- Clean Air
- Clean and Plentiful Water
- Natural Hazard Mitigation
- Climate Stabilization
- Food, Fiber & Materials
- Biodiversity Conservation
- Recreation, Culture & Aesthetics



Interactive Map is Multi-Scaled

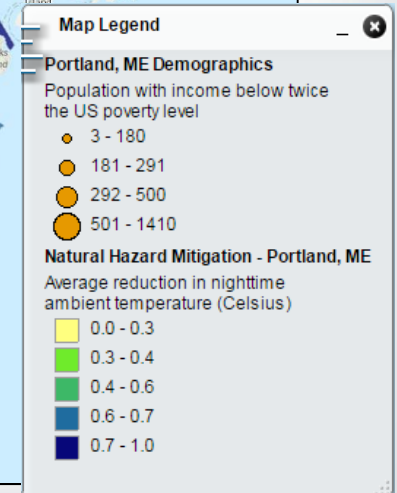
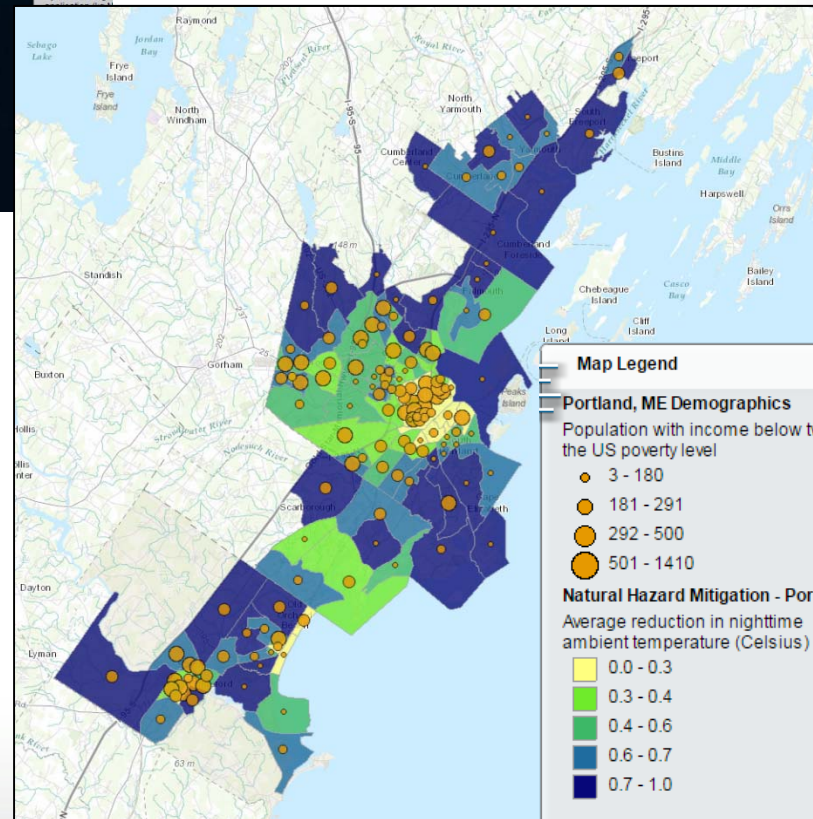
300+ map layers available online



National: Wall-to-wall coverage for conterminous US; summarized by ~90,000 drainage basins (12-digit HUCs). 160+ data layers

Community: High resolution component for 50 populated places; summarized by US census block group. 100+ data layers

Pictured: Greater Portland, ME



Live Demo
(Technology Willing)